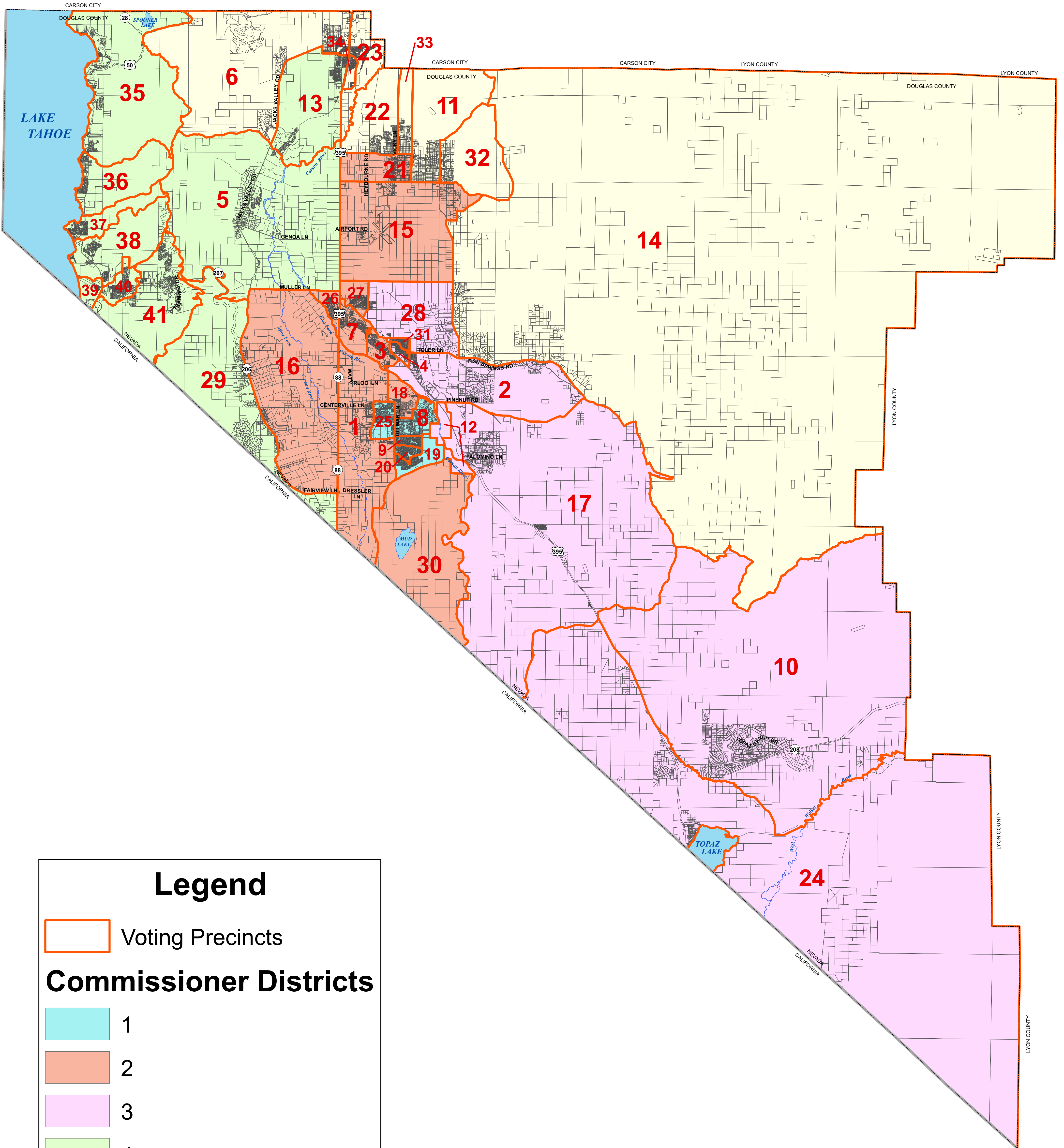


# Douglas County, NV

## Commissioner Districts






& VOTING DISTRICTS - [Click on # for Precinct Maps](#)

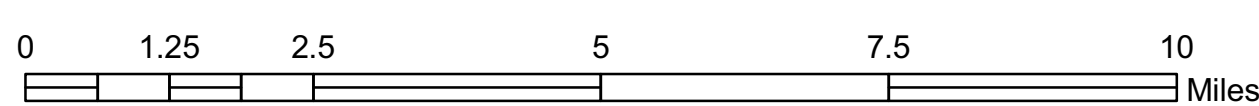



### Legend

 Voting Precincts

### Commissioner Districts

-  1
-  2
-  3
-  4
-  5



Print Date: 2/9/2012  
File Name: COMMISH\_DIST\_BP\_CLERK\_24x36

The data contained herein has been compiled on a geographic information system for the use of Douglas County. The data does not represent survey delineation and should not be construed as a replacement for the authoritative source, plat maps, deeds, resurveys, etc. No liability is assumed by Douglas County as to the sufficiency or accuracy of the data.

