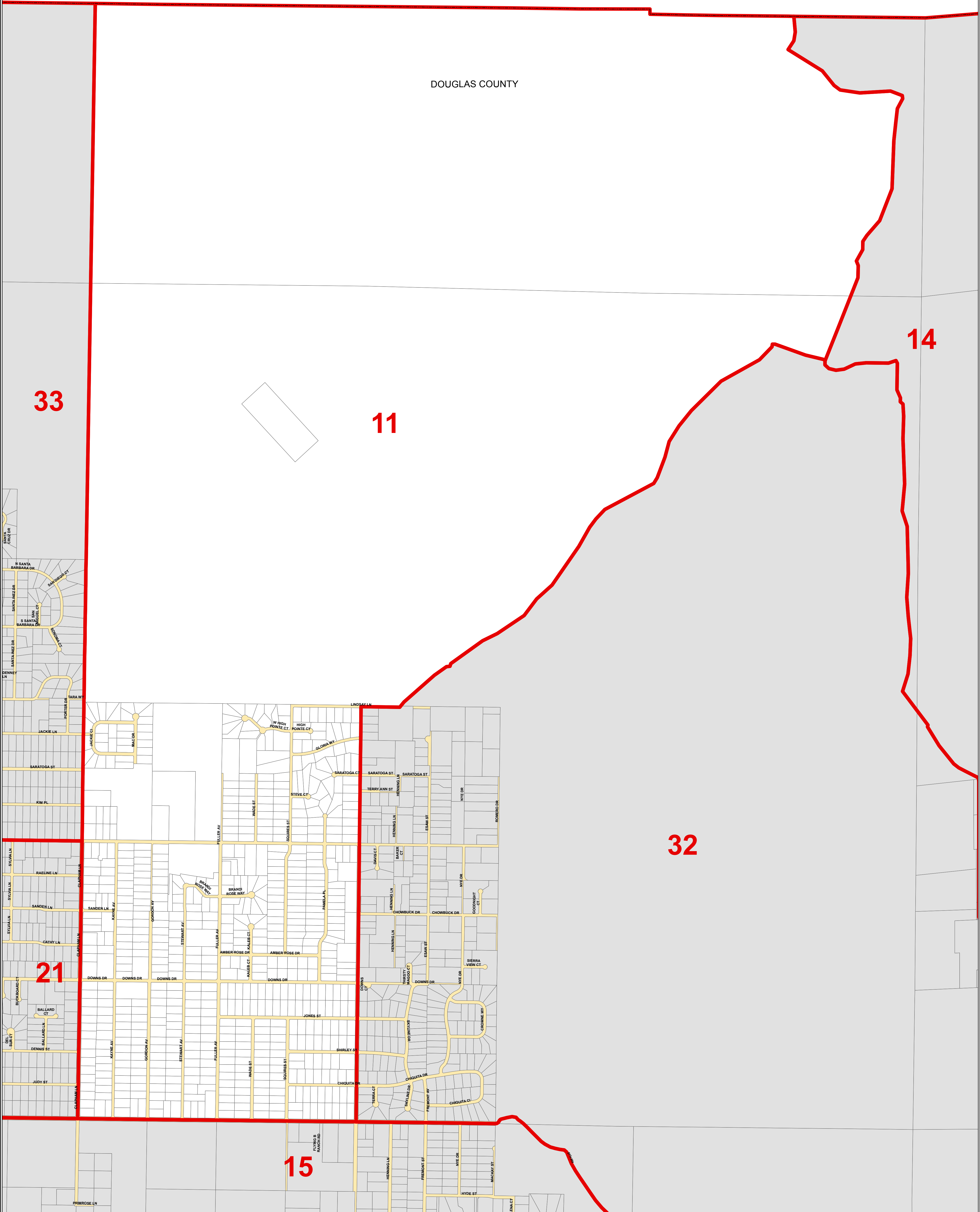


PRECINCT - 11

CARSON CITY

DOUGLAS COUNTY



33


11

14






















32

21

15



Legend

 Voting Precincts	GID BOUNDARIES	 LAKERIDGE GID	 SKYLAND GID
 TOWN BOUNDARIES	 CAVE ROCK GID	 LOGAN CREEK GID	 TOPAZ RANCH ESTATES GID
 GARDNERVILLE	 ELK POINT GID	 MARLA BAY GID	 ZEPHYR COVE GID
 GENOA	 GARDNEVILLE RANCHOS GID	 OLIVER PARK GID	 ZEPHYR HEIGHTS GID
 MINDEN	 INDIAN HILLS GID	 ROUND HILL GID	 ZEPHYR KNOLLS GID
	 KINGSBURY GID	 SIERRA ESTATES GID	

1 inch = 800 feet

Print Date: 2/9/2012 -- File Name: PRECINCTS_DD_BP_CLERK_24x36

The data contained herein has been compiled on a geographic information system for the use of Douglas County. The data does not represent survey delineation and should not be construed as a replacement for the authoritative source, plat maps, deeds, resurveys, etc. No liability is assumed by Douglas County as to the sufficiency or accuracy of the data.

